



GPS Map Camera



Chennai, Tamil Nadu, India
X5QJ+V2Q, Great Southern Trunk Rd, NAD Colony, National Airports Authority Colony, Meenambakkam, Chennai, Tamil Nadu 600016, India
Lat 12.989894°
Long 80.180229°
24/05/22 01:02 PM



GPS Map Camera



Chennai, Tamil Nadu, India
X5QJ+V2Q, Great Southern Trunk Rd, NAD Colony, National Airports Authority Colony, Meenambakkam, Chennai, Tamil Nadu 600016, India
Lat 12.989894°
Long 80.180229°
24/05/22 01:02 PM



GPS Map Camera



Chennai, Tamil Nadu, India

X5QH+WVC, NAD Colony, National Airports Authority Colony,
Meenambakkam, Chennai, Tamil Nadu 600114, India

Lat 12.989933°

Long 80.179899°


24/05/22 11:51 AM



GPS Map Camera



Chennai, Tamil Nadu, India
X5QJ+V2Q, Great Southern Trunk Rd, NAD Colony, National Airports Authority Colony, Meenambakkam, Chennai, Tamil Nadu 600016, India
Lat 12.989894°
Long 80.180229°
24/05/22 01:01 PM



GPS Map Camera



Chennai, Tamil Nadu, India
X5QJ+V2Q, Great Southern Trunk Rd, NAD Colony, National Airports Authority Colony, Meenambakkam, Chennai, Tamil Nadu 600016, India
Lat 12.989771°
Long 80.180276°
24/05/22 10:34 AM



 GPS Map Camera

Chennai, Tamil Nadu, India

X5QJ+V2Q, Great Southern Trunk Rd, NAD Colony, National Airports Authority Colony, Meenambakkam, Chennai, Tamil Nadu 600016, India

Lat 12.989796°

Long 80.180039°


24/05/22 11:23 AM





UPS-1
MAKE : DELTA
CAPACITY : 80 KVA
DC VOLTAGE : 280 V DC
AC INPUT : 440V 20, 100HZ
AC OUTPUT : 440V 20, 100HZ
INSTALLED ON : JULY 2012

BATTERY ROOM

 GPS Map Camera



Chennai, Tamil Nadu, India
X5QJ+V2Q, Great Southern Trunk Rd, NAD Colony, National Airports Authority Colony, Meenambakkam, Chennai, Tamil Nadu 600016, India
Lat 12.989609°
Long 80.180275°
24/05/22 11:35 AM




GPS Map Camera



Chennai, Tamil Nadu, India
X5QH+WVC, NAD Colony, National Airports Authority Colony,
Meenambakkam, Chennai, Tamil Nadu 600114, India
Lat 12.989929°
Long 80.179912°
24/05/22 11:42 AM



 GPS Map Camera

Chennai, Tamil Nadu, India

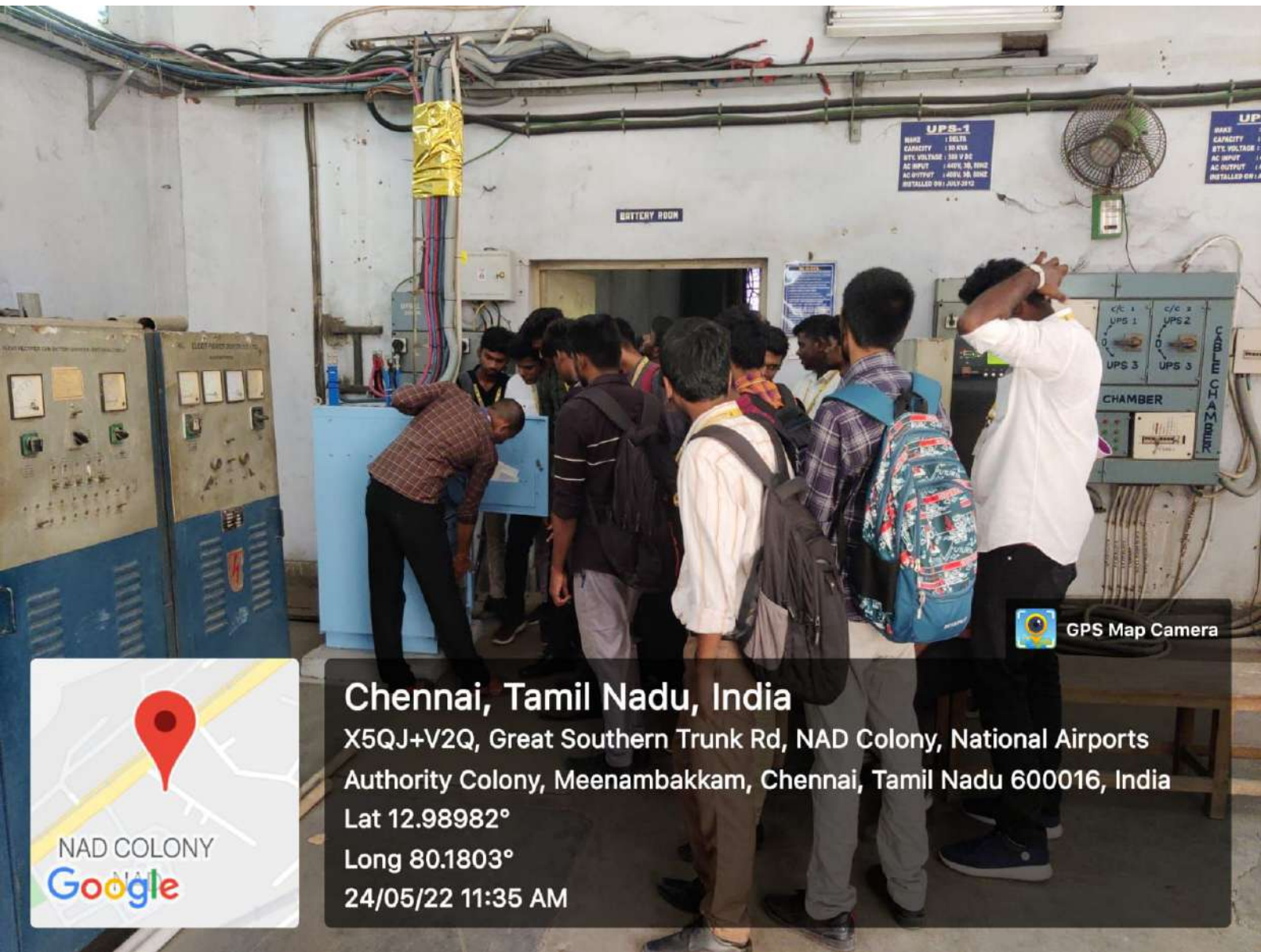
X5QJ+V2Q, Great Southern Trunk Rd, NAD Colony, National Airports Authority Colony, Meenambakkam, Chennai, Tamil Nadu 600016, India

Lat 12.989825°

Long 80.180298°

24/05/22 11:23 AM






UPS-1
MAKE : DELTA
CAPACITY : 30 KVA
BTL VOLTAGE : 300 V DC
AC INPUT : 440V, 50, 50HZ
AC OUTPUT : 440V, 50, 50HZ
INSTALLED ON : 06/07/2016


UPS
MAKE :
CAPACITY :
BTL VOLTAGE :
AC INPUT :
AC OUTPUT :
INSTALLED ON :

BATTERY ROOM

 GPS Map Camera



Chennai, Tamil Nadu, India
X5QJ+V2Q, Great Southern Trunk Rd, NAD Colony, National Airports Authority Colony, Meenambakkam, Chennai, Tamil Nadu 600016, India
Lat 12.98982°
Long 80.1803°
24/05/22 11:35 AM



GPS Map Camera



Chennai, Tamil Nadu, India
X5QJ+V2Q, Great Southern Trunk Rd, NAD Colony, National Airports
Authority Colony, Meenambakkam, Chennai, Tamil Nadu 600016, India
Lat 12.989771°
Long 80.180276°
24/05/22 10:34 AM



 GPS Map Camera




Chennai, Tamil Nadu, India
X5QH+WVC, NAD Colony, National Airports Authority Colony,
Meenambakkam, Chennai, Tamil Nadu 600114, India
Lat 12.989932°
Long 80.179921°
24/05/22 11:43 AM

ADMINISTRATIVE BLOCK

 **RGM TTC**
ISO 9001:2008 CERTIFIED

प्रशासनिक ब्लॉक



 GPS Map Camera

Chennai, Tamil Nadu, India

X5QJ+V2Q, Great Southern Trunk Rd, NAD Colony, National Airports Authority Colony, Meenambakkam, Chennai, Tamil Nadu 600016, India

Lat 12.989914°

Long 80.180242°

24/05/22 10:29 AM



ADMINISTRATIVE BLOCK



RGM TTC

ISO 9001:2008 CERTIFIED

प्रशासनिक ब्लॉक



GPS Map Camera

Chennai, Tamil Nadu, India

X5QJ+V2Q, Great Southern Trunk Rd, NAD Colony, National Airports Authority Colony, Meenambakkam, Chennai, Tamil Nadu 600016, India

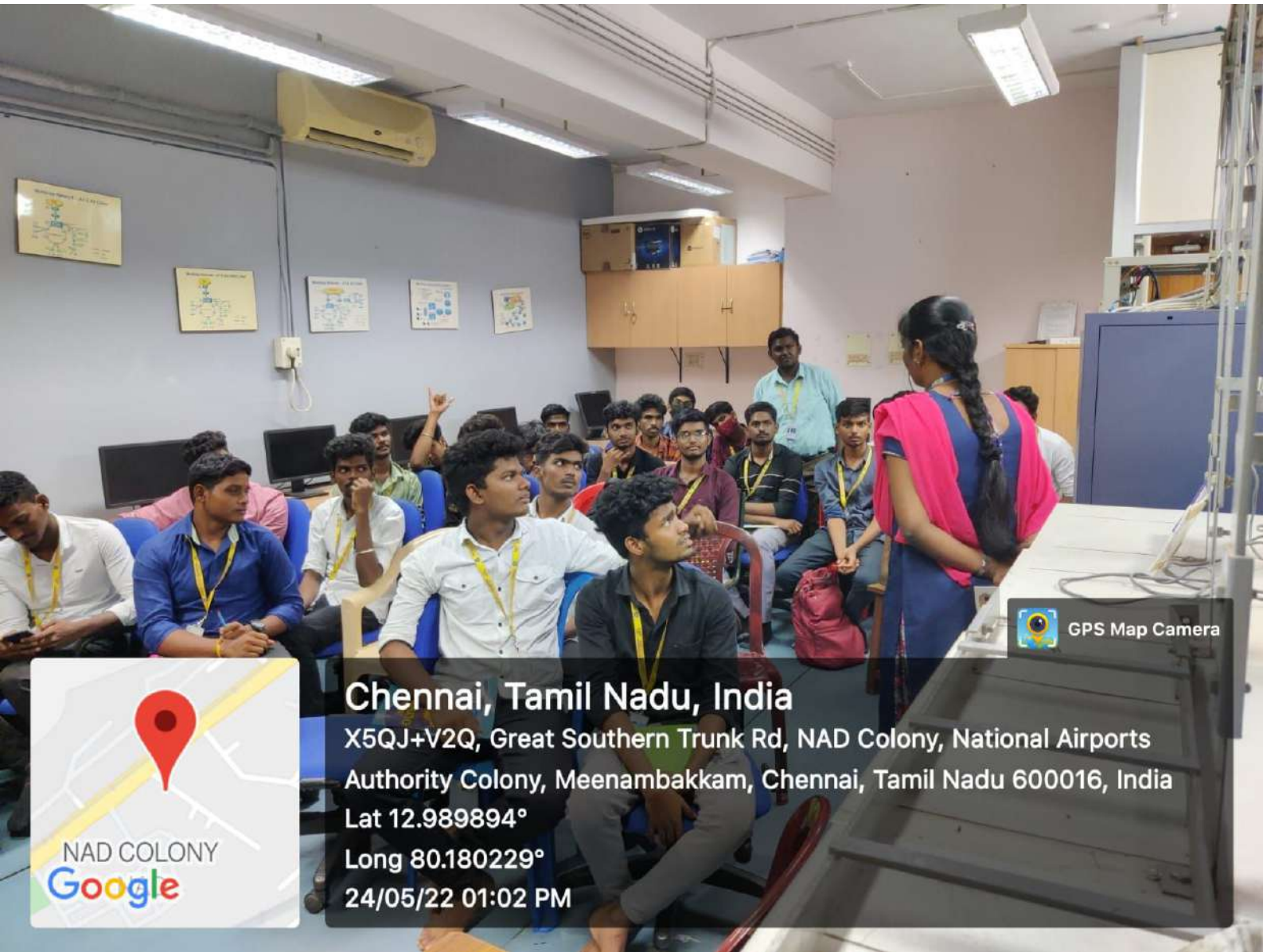
Lat 12.989914°

Long 80.180242°

24/05/22 10:29 AM



NAD COLONY
Google



Chennai, Tamil Nadu, India

X5QJ+V2Q, Great Southern Trunk Rd, NAD Colony, National Airports Authority Colony, Meenambakkam, Chennai, Tamil Nadu 600016, India

Lat 12.989894°

Long 80.180229°

24/05/22 01:02 PM

GPS Map Camera



GPS Map Camera

Chennai, Tamil Nadu, India

X5QJ+V2Q, Great Southern Trunk Rd, NAD Colony, National Airports Authority Colony, Meenambakkam, Chennai, Tamil Nadu 600016, India

Lat 12.989609°

Long 80.180275°

24/05/22 11:35 AM




ADMINISTRATIVE BLOCK

 **RGM TTC**
ISO 9001:2008 CERTIFIED

प्रशासनिक ब्लॉक



 GPS Map Camera

Chennai, Tamil Nadu, India

X5QJ+V2Q, Great Southern Trunk Rd, NAD Colony, National Airports Authority Colony, Meenambakkam, Chennai, Tamil Nadu 600016, India

Lat 12.989892°

Long 80.180241°

24/05/22 10:29 AM




ADMINISTRATIVE BLOCK

 **RGM TTC**
ISO 9001:2008 CERTIFIED

प्रशासनिक ब्लॉक



 GPS Map Camera

Chennai, Tamil Nadu, India

X5QJ+V2Q, Great Southern Trunk Rd, NAD Colony, National Airports Authority Colony, Meenambakkam, Chennai, Tamil Nadu 600016, India

Lat 12.989892°

Long 80.180241°

24/05/22 10:29 AM





 GPS Map Camera

Chennai, Tamil Nadu, India

X5QJ+V2Q, Great Southern Trunk Rd, NAD Colony, National Airports Authority Colony, Meenambakkam, Chennai, Tamil Nadu 600016, India

Lat 12.989796°

Long 80.180039°

24/05/22 11:23 AM

